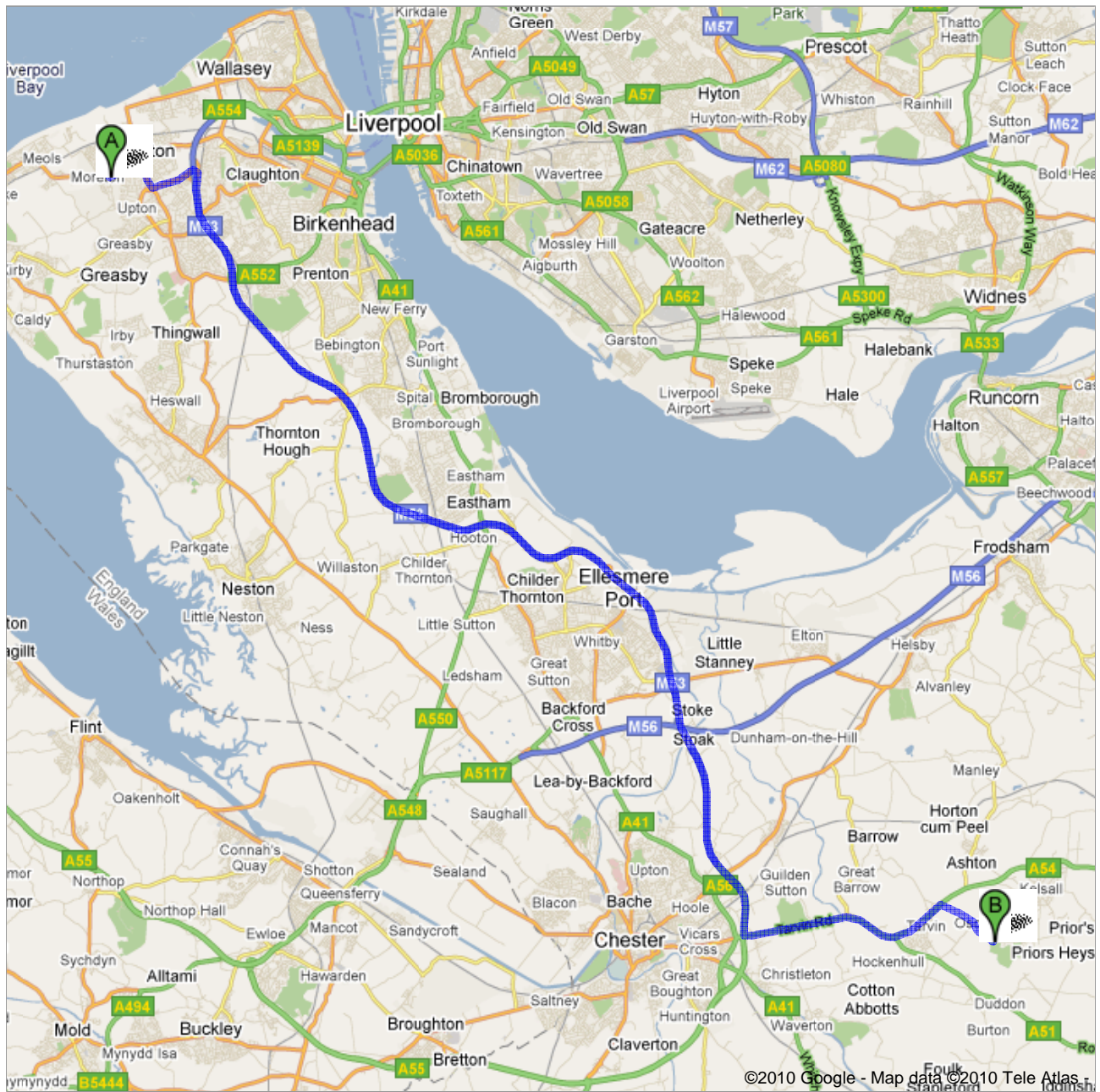











Directions to Chester CH3 8NL, UK
26.8 mi – about 33 mins



 Wirral, Merseyside CH46 6DQ, UK

- | | | |
|---|---|-----------------------------|
| | 1. Head east on Hoylake Rd/A553 toward Acton Ln
About 2 mins | go 0.7 mi
total 0.7 mi |
| | 2. At the roundabout, take the 3rd exit onto Upton Rd/A551
Continue to follow A551
About 2 mins | go 0.6 mi
total 1.3 mi |
|  | 3. Take the ramp to Wallasey/Liverpool/Chester/M53 | go 0.2 mi
total 1.4 mi |
| | 4. Merge onto Moreton Spur/A5027 | go 0.3 mi
total 1.8 mi |
| | 5. Take the ramp to M53 | go 0.2 mi
total 2.0 mi |
|  | 6. Keep right at the fork, follow signs for Birkenhead/Chester/M53 (S) and merge onto M53
About 18 mins | go 18.1 mi
total 20.1 mi |
| | 7. Continue onto A55 (signs for Wrexham/Whitchurch)
About 1 min | go 1.4 mi
total 21.4 mi |
|  | 8. Take the A51 exit toward Chester/Nantwich/Whitchurch/A41 | go 0.2 mi
total 21.6 mi |
| | 9. At the roundabout, take the 1st exit onto Tarvin Rd/A51
Continue to follow A51
About 5 mins | go 2.9 mi
total 24.5 mi |
| | 10. At the roundabout, take the 2nd exit onto Holme St/A54
Continue to follow A54
About 2 mins | go 1.1 mi
total 25.5 mi |
|  | 11. Turn right at Shay Ln
About 2 mins | go 0.9 mi
total 26.4 mi |
|  | 12. Shay Ln turns slightly left and becomes Willington Rd
Destination will be on the left | go 0.3 mi
total 26.8 mi |

 Chester CH3 8NL, UK

These directions are for planning purposes only. You may find that construction projects, traffic, weather, or other events may cause conditions to differ from the map results, and you should plan your route accordingly. You must obey all signs or notices regarding your route.

Map data ©2010 Tele Atlas